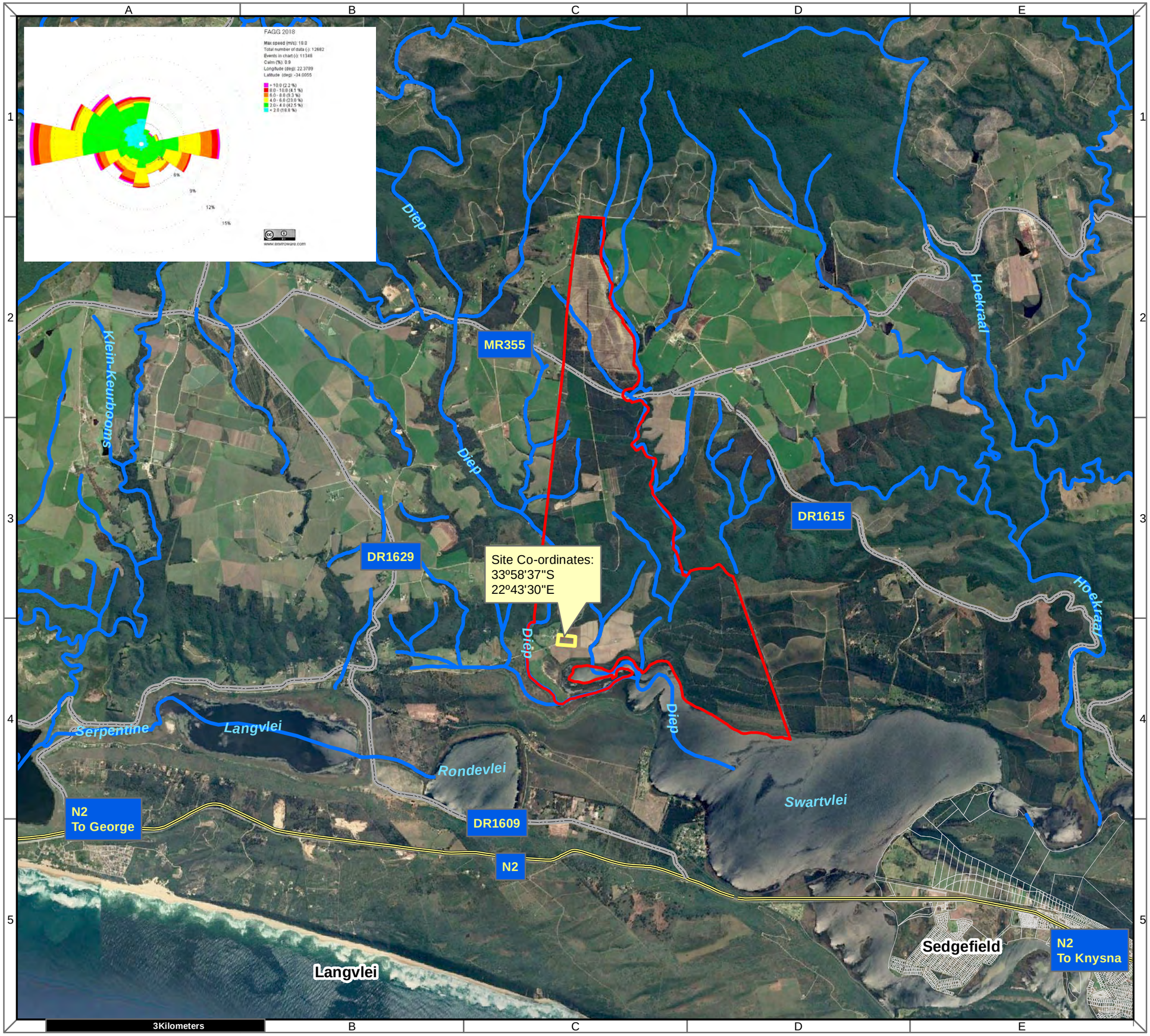

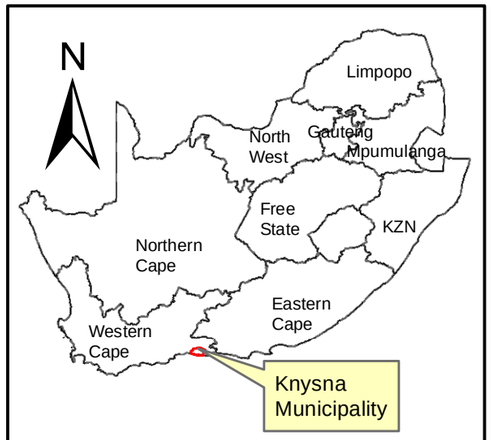

Hoogekraal Dam
Portion 1 of 182 Hoogekraal

Legend

- Portion_1_of_182
- Perennial River
- Proposed dam
- MAIN ROAD
- NATIONAL ROUTE
- SECONDARY ROAD

Notes

- Map Scale is 1: 50 000 when printed on A3
- Aerial image courtesy of Google Earth Pro 2021
- Imagery date October 2020
- Wind data courtesy of Metar 2018
- Nearest Metar station is George Airport (FAGG) approx. 32kms on heading 264.22 degrees east

Kilometers
0 0,45 0,9 1,8 2,7 3,6

Map Drawn By:	Date	Reference
Melissa Mackay	2021/05/07	KNY652

Cape Environmental Assessment Practitioners (Pty) Ltd
Reg. No. 2003/004627/07
Telephone: +27 44 874 0365
Facsimile: +27 44 874 0432
Web:www.cape-eaprac.co.za
17 Progress St
PO Box 2070
George 6530

LOCATION PLANS

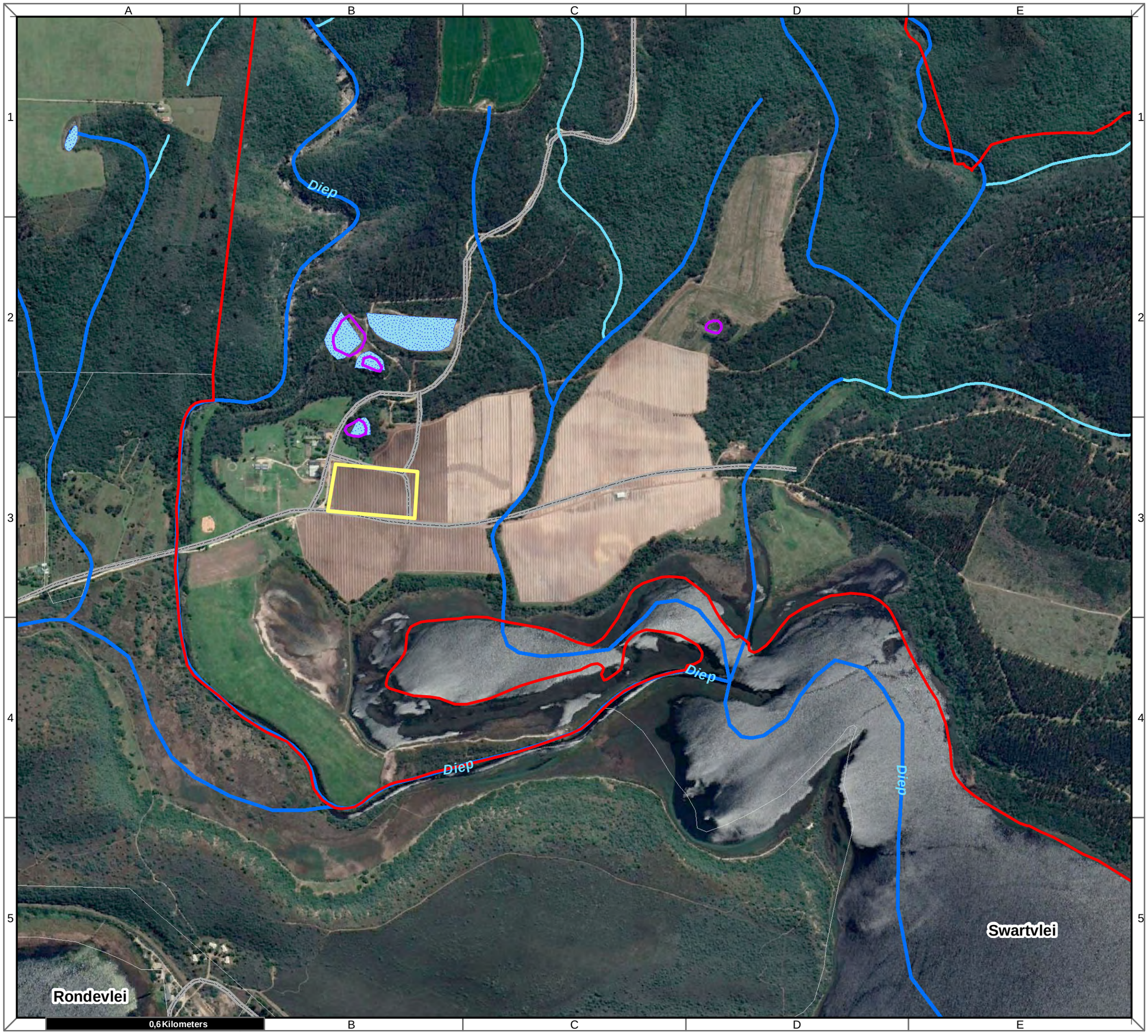

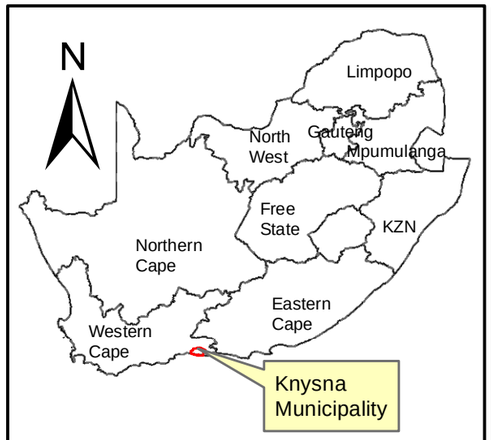

Hoogekraal Dam
Portion 1 of 182 Hoogekraal

Legend

- Portion_1_of_182
- Proposed dam
- NBA2018_artificial_wetlands
- Perennial River
- Non-Perennial River
- OTHER ACCESS
- Dams to close

Notes

- Map Scale is 1: 10 000 when printed on A3
- Aerial image courtesy of Google Earth Pro 2021
- Imagery date October 2020

Kilometers
0 0,0750,15 0,3 0,45 0,6

Map Drawn By:	Date	Reference
Melissa Mackay	2021/06/01	KNY652

Cape Environmental Assessment Practitioners (Pty) Ltd
Reg. No. 2005/004627/07
Telephone: +27 44 874 0365
Facsimile: +27 44 874 0432
Web:www.cape-eaprac.co.za
17 Progress St
PO Box 2070
George 6530

AREA LOCATION PLAN

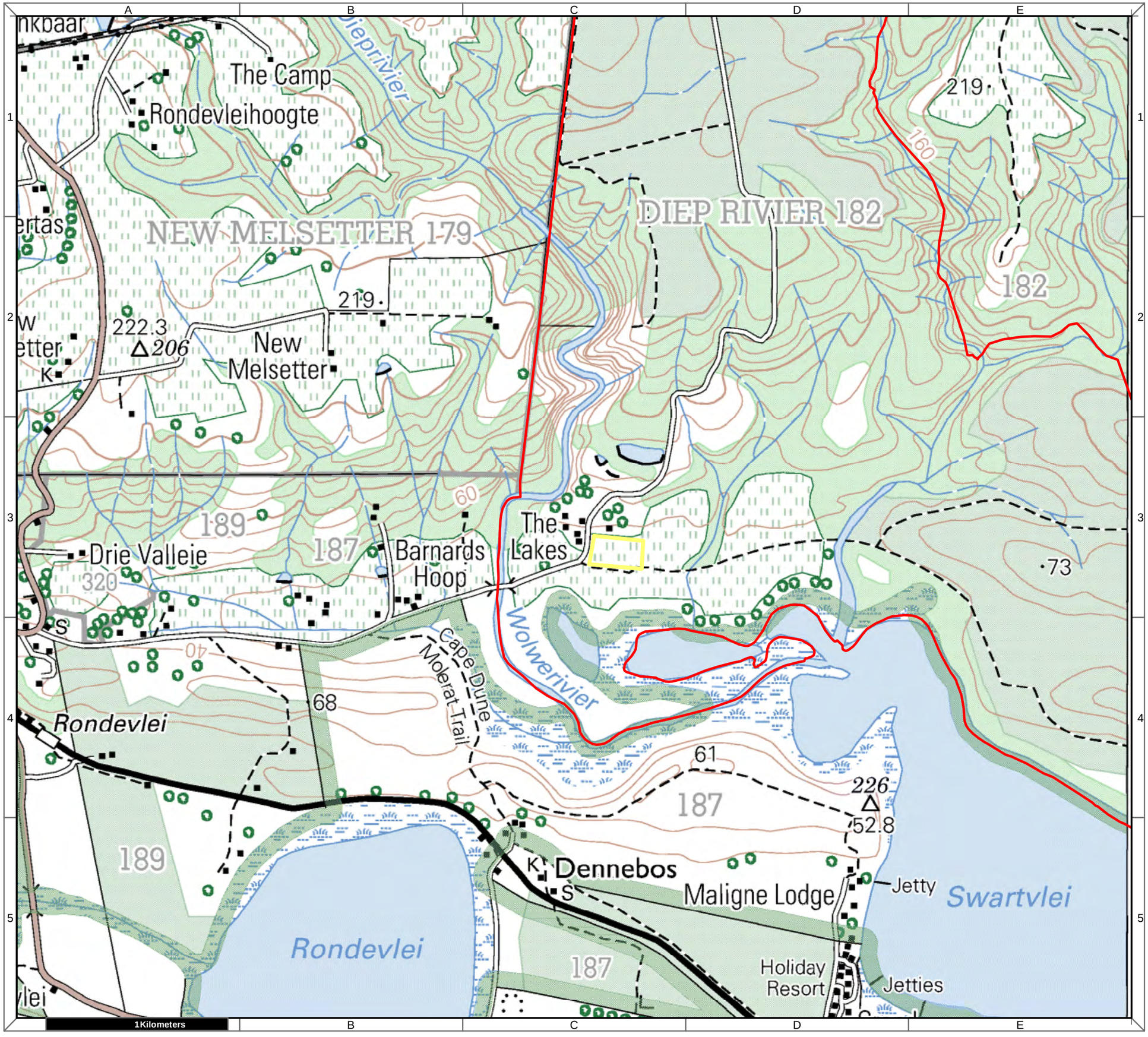

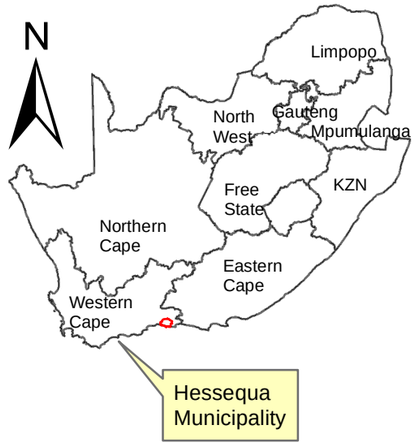

Hoogekraal Dam
Portion 1 of 182 Hoogekraal

Legend

- Portion_1_of_182
- Proposed dam

Notes

- Map Scale is 1: 20 000 when printed on A3
- Topographical data courtesy of Surveyor Genera
- Imagery date 2006

Kilometers

0 225 450 900 1 350 1 800

Map Drawn By:	Date	Reference
Melissa Mackay	2021/06/01	KNY652

Cape Environmental Assessment Practitioners (Pty) Ltd
Reg. No. 2005/004627/07
Telephone: +27 44 874 0365
Facsimile: +27 44 874 0432
Web:www.cape-eaprac.co.za
17 Progress St
PO Box 2070
George 6530

1:50 000 TOPOGRAPHICAL PLANS

Hoogekraal Dam

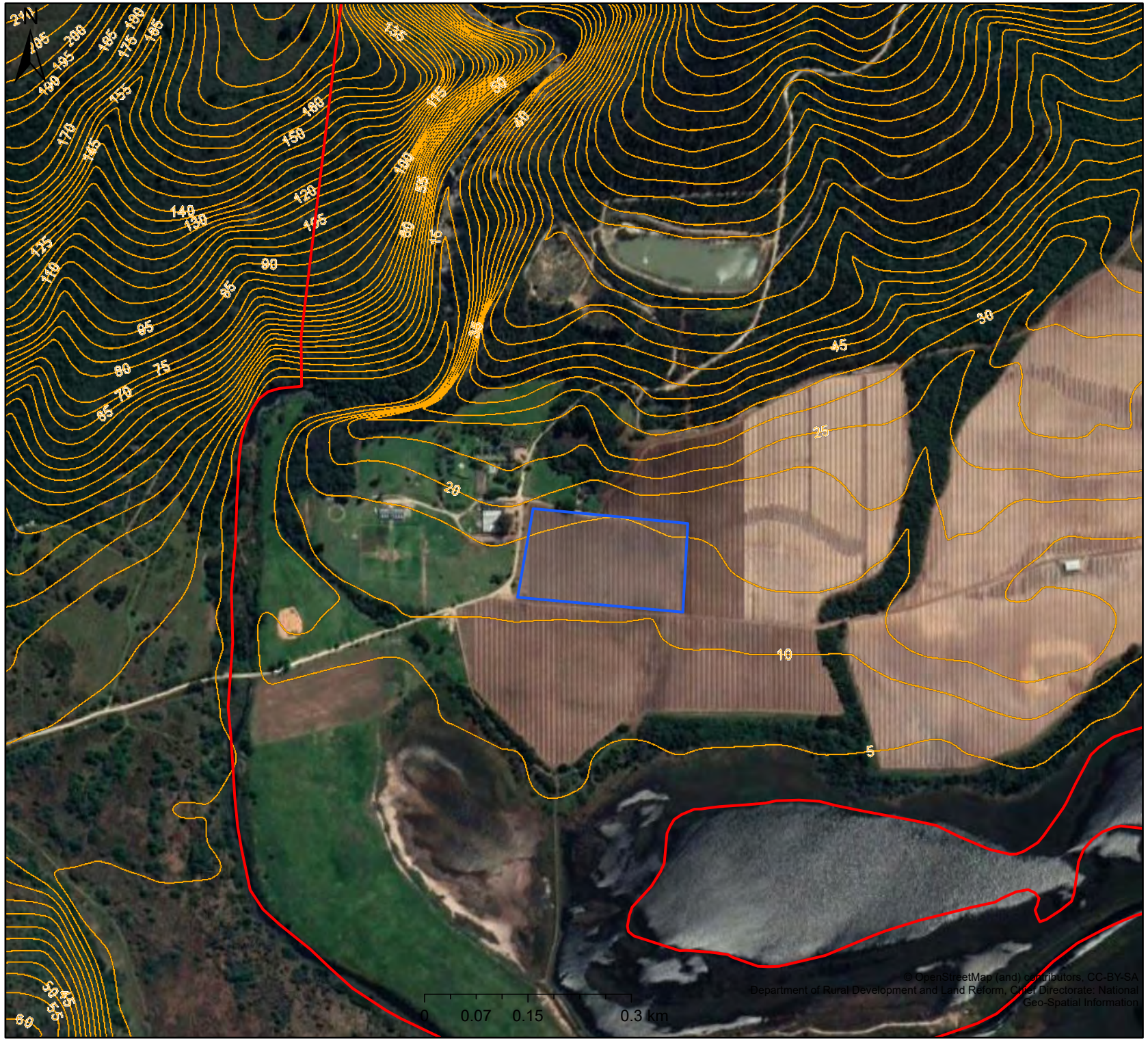

Legend

Contours 5m

Scale: 1:9 028

Date created: June 1, 2021

Compiled with CapeFarmMapper

Western Cape Government

Agriculture

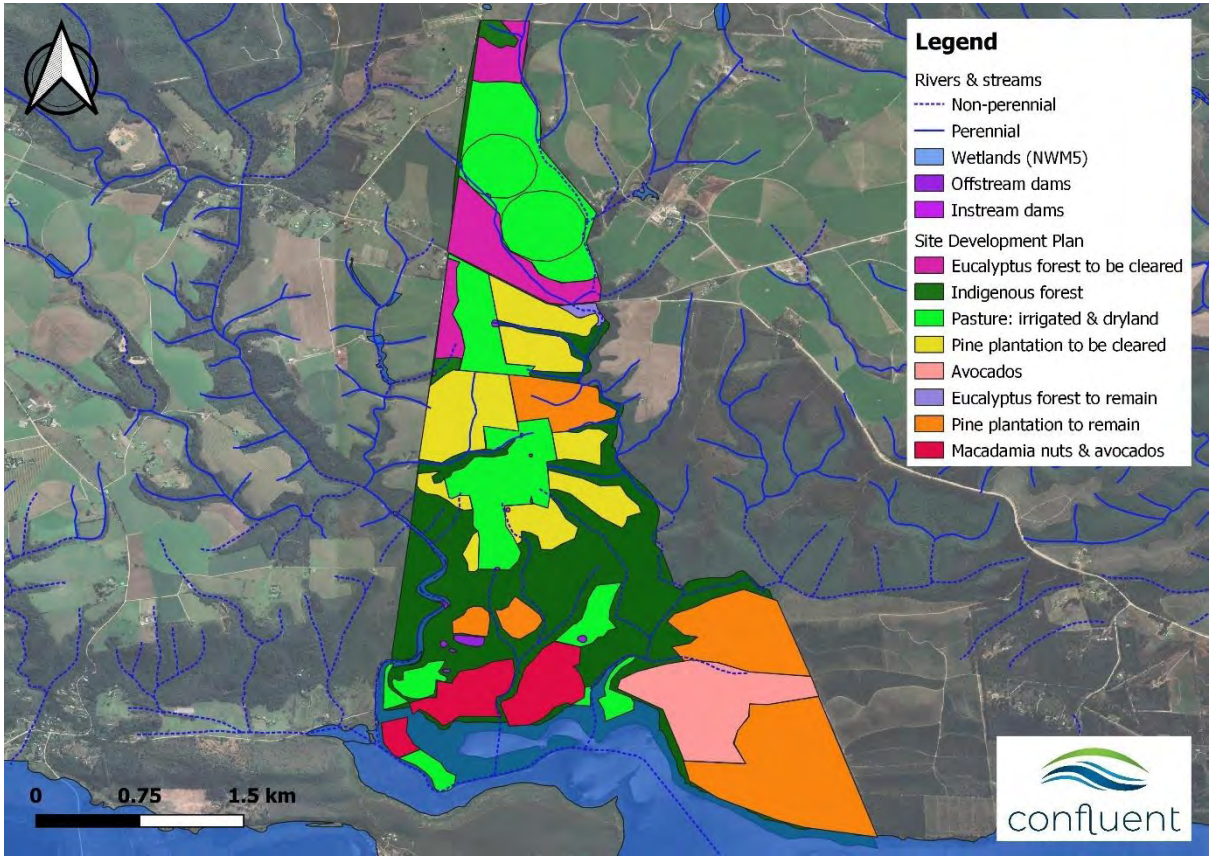
Legend
Rivers & streams
Non-perennial
Perennial
Wetlands (NWM5)
Offstream dams
Instream dams
Site Development Plan
Eucalyptus forest to be cleared
Indigenous forest
Pasture: irrigated & dryland
Pine plantation to be cleared
Avocados
Eucalyptus forest to remain
Pine plantation to remain
Macadamia nuts & avocados
0
0.75
1.5 km
confluent