

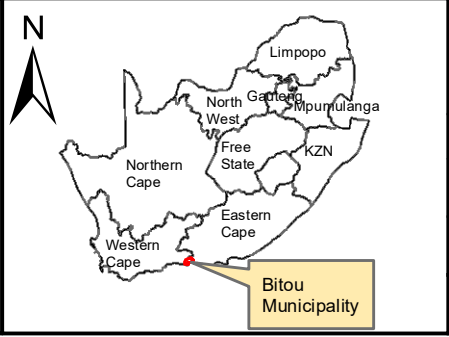
**Notes**

- Map Scale is 1: 450 when printed on A3
- Aerial image Mavi Air by permission of landowner
- Imagery date 3 March 2020

Kilometers  
0 250 500 1 000 1 500 2 000

**Legend**

RE 5 of 296




**Arch Rock  
Remainder Portion 5 of 296 Arch Rock  
Keurboomstrand**

Map Drawn By:	Date	Reference
Melissa Mackay	2020/03/10	BIT634

**Cape Environmental Assessment Practitioners (Pty) Ltd**  
Reg. No. 2008/004627/ET

Telephone: +27 44 874 0365  
Facsimile: +27 44 874 0432  
Web: www.cape-eaprac.co.za

17 Progress St  
PO Box 2070  
George 6530



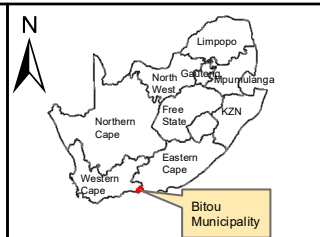
**Notes**

- Map Scale is 1: 450 when printed on A3
- Aerial image Mavi Air by permission of landowner
- Imagery date 3 March 2020

Kilometers  
0 250 500 1 000 1 500 2 000

**Legend**

RE 5 of 296



**Arch Rock  
Remainder Portion 5 of 296 Arch Rock  
Keurboomstrand**

Map Drawn By:	Date	Reference
Melissa Mackay	2020/07/29	BIT634

**Cape Environmental Assessment Practitioners (Pty) Ltd**  
Reg. No. 2005/05427/07

Telephone: +27 44 874 0365  
Facsimile: +27 44 874 0432  
Web: www.cape-eaprac.co.za

17 Progress St  
PO Box 2070  
George 6530