

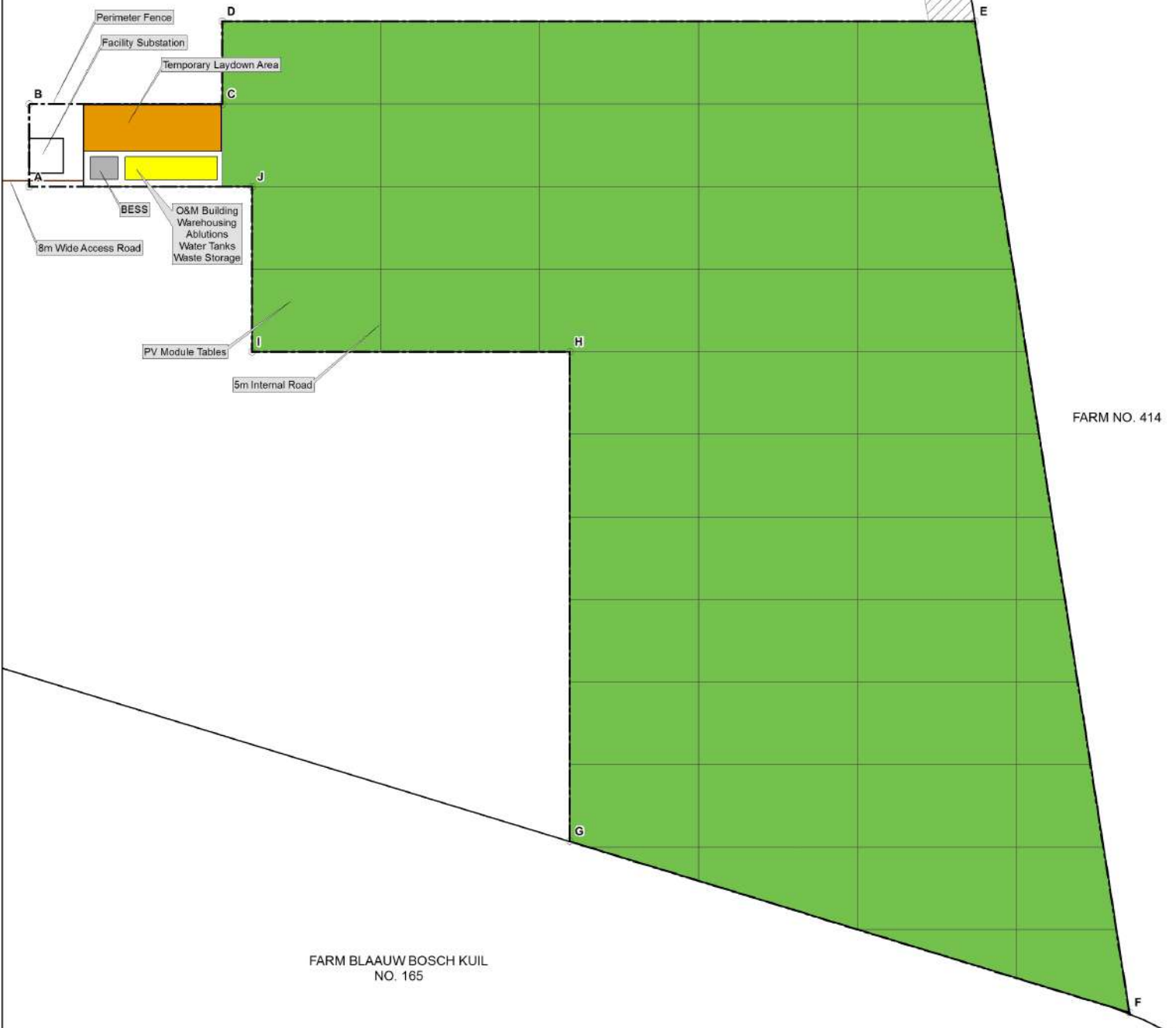


FARM NO. 413

FARM NO. 423

FARM NO. 414

FARM BLAAUW BOSCH KUIL
NO. 165



Sensitive Areas

- Very Highly Sensitive Ridges
- High Sensitivity Drainage Line
- Visually Sensitive Areas

The Avifaunal specialist has identified the water courses within the farm portion as having a very-high site ecological importance. All other habitats within the farm portion were deemed to have a High Site Ecological Importance due to the presence or possible presence of Species of Conservation Concern. The footprint of the PV projects were placed outside of the areas deemed to have a very-high site ecological importance and all post mitigation impacts on Avifauna range from Absent to Moderate.

GENERAL NOTES:

1. Layout is subject to change based on future modelling and considerations.
2. No on-site accommodation is anticipated for construction purposes. No additional off-site facilities planned at this stage.
3. Cable trenches will be within or parallel to internal roads.
4. Project to connect to the Droerivier MTS via the Bultskop Collector Switching Station (applied for under a separate Environmental Authorisation).
5. Perimeter fence will surround the facility.
6. Transformers/Inverters to be placed within the footprint between internal roads and PV module tables.
7. All areas outside of perimeter fence and access roads are considered no-go areas for construction.

Project: Bultskop PV
Farm Number: 423
Administrative District: Beaufort West R/D

POC: Bultskop Collector Switching Station

Title: Development Layout Map

Coordinate System: UTM WGS 84 (Zone 34 S)


Scale: 1: 9 000

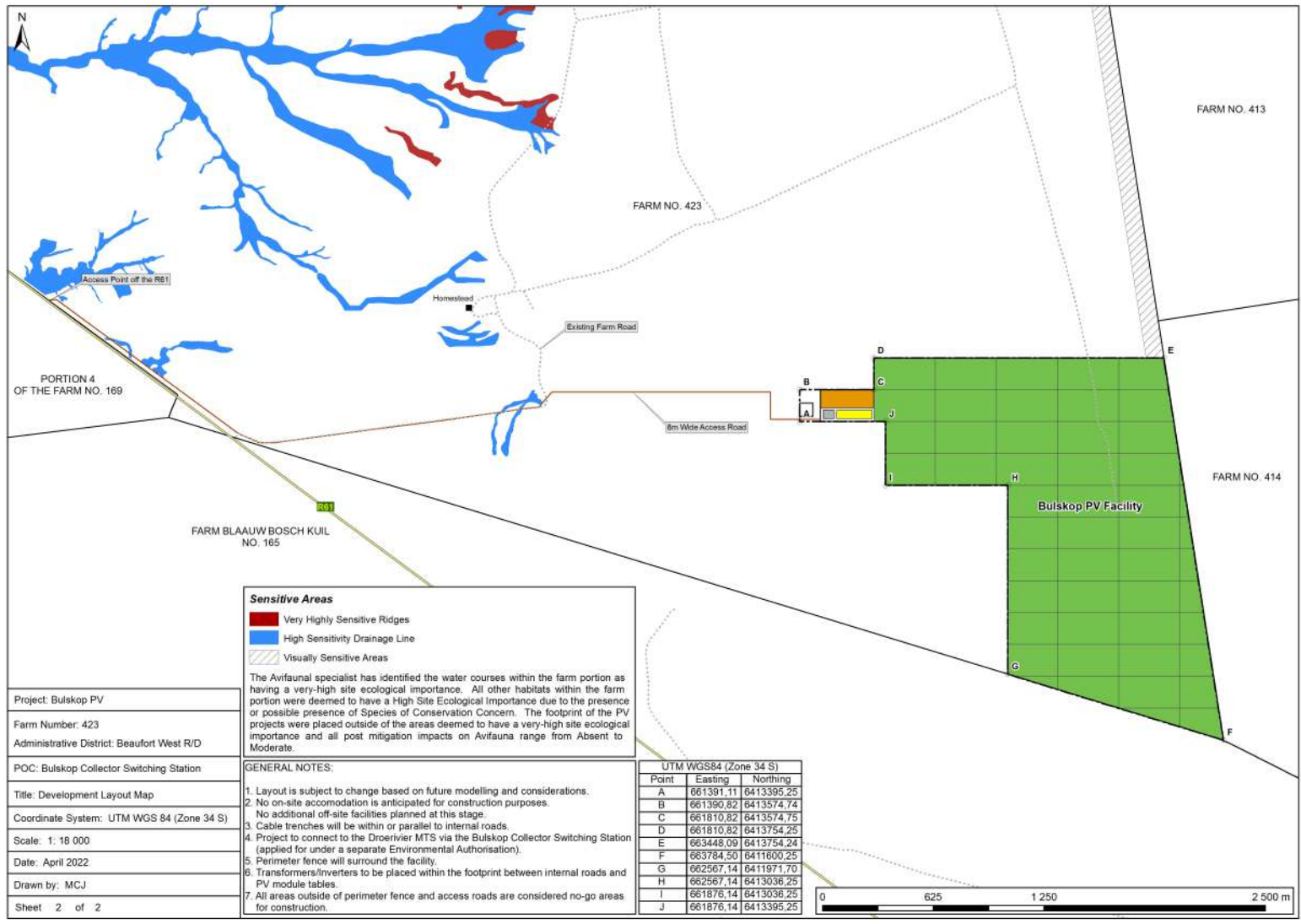
Date: April 2022

Drawn by: MCJ

Sheet 1 of 2

| UTM WGS84 (Zone 34 S) | | |
|-----------------------|-----------|------------|
| Point | Easting | Northing |
| A | 661391,11 | 6413395,25 |
| B | 661390,82 | 6413574,74 |
| C | 661810,82 | 6413574,75 |
| D | 661810,82 | 6413754,25 |
| E | 663448,09 | 6413754,24 |
| F | 663784,50 | 6411600,25 |
| G | 662567,14 | 6411971,70 |
| H | 662567,14 | 6413036,25 |
| I | 661876,14 | 6413036,25 |
| J | 661876,14 | 6413395,25 |





Sensitive Areas

- Very Highly Sensitive Ridges
- High Sensitivity Drainage Line
- Visually Sensitive Areas

The Avifaunal specialist has identified the water courses within the farm portion as having a very-high site ecological importance. All other habitats within the farm portion were deemed to have a High Site Ecological Importance due to the presence or possible presence of Species of Conservation Concern. The footprint of the PV projects were placed outside of the areas deemed to have a very-high site ecological importance and all post mitigation impacts on Avifauna range from Absent to Moderate.

| |
|--|
| Project: Bulskop PV |
| Farm Number: 423 |
| Administrative District: Beaufort West R/D |
| POC: Bulskop Collector Switching Station |
| Title: Development Layout Map |
| Coordinate System: UTM WGS 84 (Zone 34 S) |
| Scale: 1: 18 000 |
| Date: April 2022 |
| Drawn by: MCJ |
| Sheet 2 of 2 |

GENERAL NOTES:

1. Layout is subject to change based on future modelling and considerations.
2. No on-site accommodation is anticipated for construction purposes.
3. No additional off-site facilities planned at this stage.
4. Cable trenches will be within or parallel to internal roads.
5. Project to connect to the Droevier MTS via the Bulskop Collector Switching Station (applied for under a separate Environmental Authorisation).
6. Perimeter fence will surround the facility.
7. Transformers/Inverters to be placed within the footprint between internal roads and PV module tables.
8. All areas outside of perimeter fence and access roads are considered no-go areas for construction.

| UTM WGS84 (Zone 34 S) | | |
|-----------------------|-----------|------------|
| Point | Easting | Northing |
| A | 661391.11 | 6413395.25 |
| B | 661390.82 | 6413574.74 |
| C | 661810.82 | 6413574.75 |
| D | 661810.82 | 6413754.25 |
| E | 663448.09 | 6413754.24 |
| F | 663784.50 | 6411600.25 |
| G | 662567.14 | 6411971.70 |
| H | 662567.14 | 6413036.25 |
| I | 661876.14 | 6413036.25 |
| J | 661876.14 | 6413395.25 |

