



CBA Map

Legend

BSP CBA

 CBA: Terrestrial

Map Center: Lon: 22°16'33.4"E
Lat: 34°3'2.1"S

Scale: 1:2 257

Date created: August 14, 2023

© 2023 Microsoft Corporation © 2023 Maxar ©CNES (2023) Distribution Airbus
DS © 2023 TomTom
CapeNature, DEA



**Western Cape
Government**

FOR YOU

Agriculture



Ecosystem Threat Status Map

Legend

Ecosystem Threat Status 2016

Status

- EN
- LT

Map Center: Lon: 22°16'33.4"E
Lat: 34°3'2.1"S

Scale: 1:2 257

Date created: August 14, 2023

© 2023 Microsoft Corporation © 2023 Maxar ©CNES (2023) Distribution Airbus
DS © 2023 TomTom
CapeNature, DEA



**Western Cape
Government**

FOR YOU

Agriculture



ESA Map

Legend

BSP ESA

ESA: Terrestrial

Map Center: Lon: 22°16'33.4"E
Lat: 34°3'2.1"S

Scale: 1:2 257

Date created: August 14, 2023

© 2023 Microsoft Corporation © 2023 Maxar ©CNES (2023) Distribution Airbus
DS © 2023 TomTom
CapeNature, DEA



Western Cape
Government

FOR YOU

Agriculture



ESA (Res) Map

Legend

BSP ESA: Restore

ESA2: Restore from other land use

Map Center: Lon: 22°16'33.4"E
Lat: 34°3'2.1"S

Scale: 1:2 257

Date created: August 14, 2023

© 2023 Microsoft Corporation © 2023 Maxar ©CNES (2023) Distribution Airbus DS © 2023 TomTom CapeNature, DEA



Western Cape Government

FOR YOU

Agriculture




SANBI Red List Map Original

Legend

Red List of Ecosystems Original

Category

 Endangered

 Least Concern

Map Center: Lon: 22°16'33.4"E
Lat: 34°3'2.1"S

Scale: 1:2 257

Date created: August 14, 2023

© 2023 Microsoft Corporation © 2023 Maxar ©CNES (2023) Distribution Airbus DS © 2023 TomTom South African National Biodiversity Institute



Western Cape Government

FOR YOU

Agriculture

0 0.02 0.04 0.09 km




SANBI Red List Map Remnants

Legend

Red List of Ecosystems Remnants

Category

 Endangered

Map Center: Lon: 22°16'33.4"E
Lat: 34°3'2.1"S

Scale: 1:2 257

Date created: August 14, 2023

© 2023 Microsoft Corporation © 2023 Maxar ©CNES (2023) Distribution Airbus DS © 2023 TomTom
South African National Biodiversity Institute



Western Cape Government

FOR YOU


Agriculture



River Map (NGI)

Legend

Rivers

 Non-Perennial

Map Center: Lon: 22°16'33.4"E
Lat: 34°3'2.1"S

Scale: 1:2 257

Date created: August 14, 2023

