

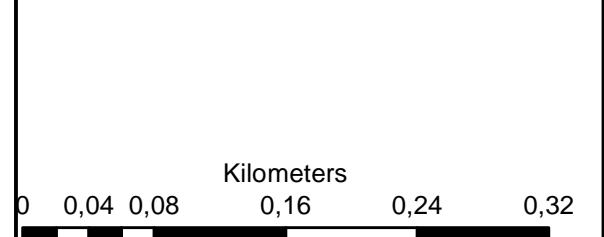
**Tergniet Retirement Village
Remainder Farm 139 Zandhoogte**

Legend

- Remainder_Farm_139
- Development

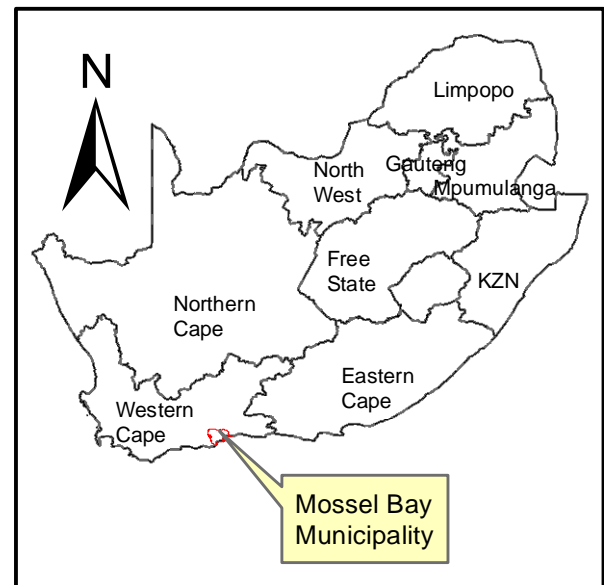
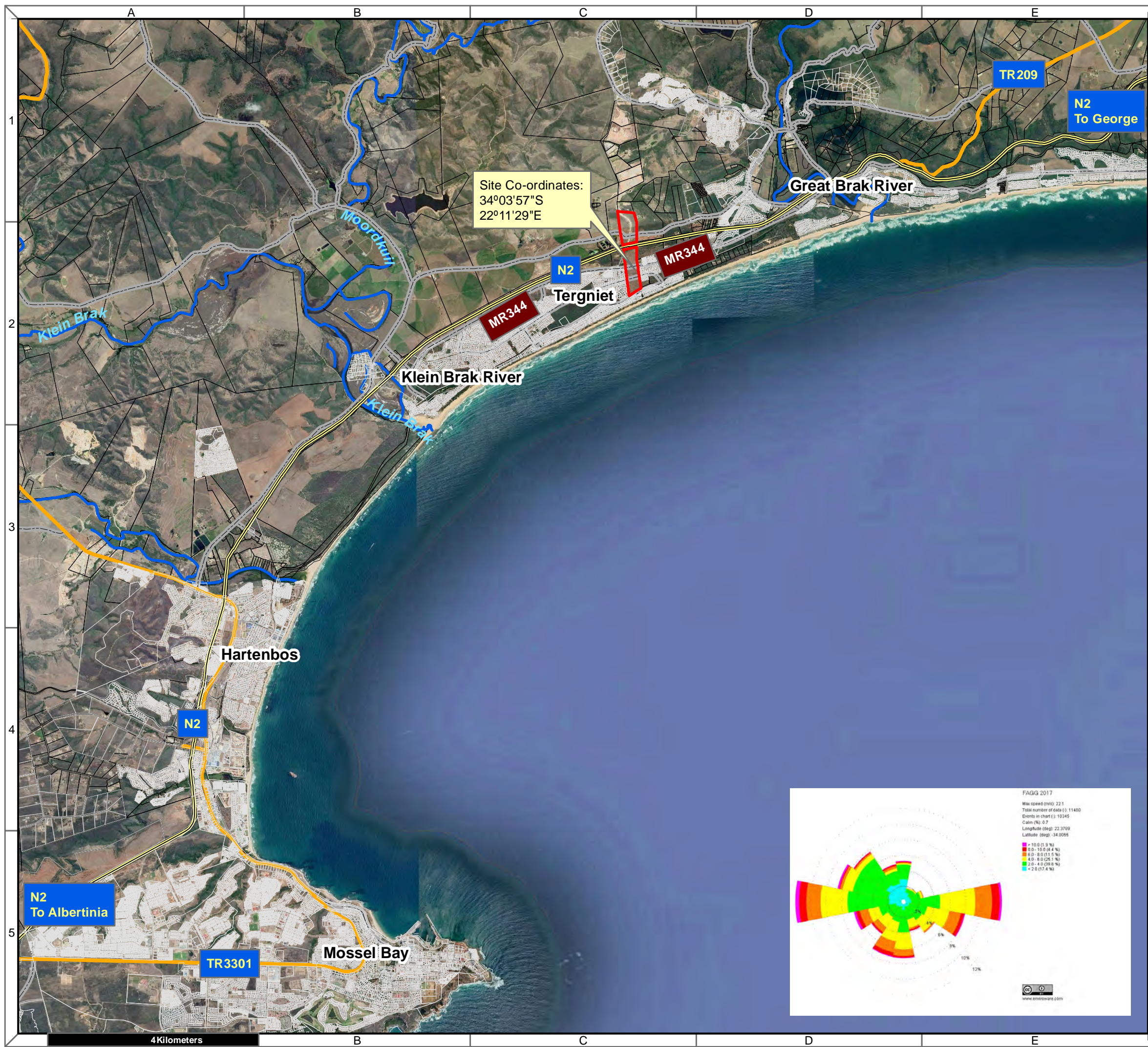
Notes

- Map Scale is 1: 4 000 when printed on A3
- Aerial image courtesy of Google Earth Pro 2020
- Imagery date December 2019
- Zoning data courtesy of Mossel Bay Municipality GIS








Map Drawn By:	Date	Reference
Melissa Mackay	2020/12/08	MOS003

Cape Environmental Assessment Practitioners (Pty) Ltd
 Telephone: +27 44 874 0365
 Facsimile: +27 44 874 0432
 Web: www.cape-eaprac.co.za
 17 Progress St
 PO Box 2070
 George 6530



**Tergniet Retirement Village
Remainder Farm 139 Zandhoogte**

Legend

-  Remainder_Farm_139
-  NATIONAL FREEWAY
-  MAIN ROAD
-  SECONDARY ROAD
-  Perennial Rivers


Notes

- Map Scale is 1: 70 000 when printed on A3
- Aerial image courtesy of Google Earth Pro 2020
- Imagery date December 2019
- Wind data courtesy of Metar 2017
- Nearest Metar station is George Airport (FAGG) approx. 19kms east

Kilometers

0 0,5 1 2 3 4

Map Drawn By:	Date	Reference
Melissa Mackay	2020/12/08	MOS003





RE/139, Tergniet Retirement Village

Legend

Wetlands (NFEPA)

- Artificial
- Estuaries
- Natural

Scale: 1:18 056

Date created: October 24, 2019

Compiled with CapeFarmMapper



**Western Cape
Government**

Agriculture

Esri, HERE, Garmin, (c) OpenStreetMap contributors, and the GIS user community
 Source: Esri, DigitalGlobe, GeoEye, Earthstar Geographics, CNES/Airbus DS, USDA, USGS, AeroGRID, IGN, and the GIS User Community

0 0.225 0.45 0.9 km



RE/139, Tergniet Retirement Village

Legend

BSP CBA: Degraded

- CBA2: Aquatic
- CBA2: Terrestrial

BSP CBA

- CBA: Terrestrial
- CBA: Terrestrial (CT)
- CBA: Forest
- CBA: River
- CBA: Estuary
- CBA: Wetland
- CBA: Aquatic (CT)

Scale: 1:9 028

Date created: October 28, 2019

Compiled with CapeFarmMapper

Esri, HERE, Garmin, (c) OpenStreetMap contributors, and the GIS user community
 Source: Esri, DigitalGlobe, GeoEye, Earthstar Geographics, CNES/Airbus DS, USDA, USGS, AeroGRID, IGN, and the GIS User Community
 CapeNature



**Western Cape
Government**

Agriculture




RE/139, Tergniet Retirement Village

Legend

Ecosystem Threat Status 2016

- CR
- CR (A1 and D1)
- CR (D1)
- EN
- EN (A1 and D1)
- EN (C)
- EN (D1)
- LT
- NA
- VU
- VU (A1 and D1)
- VU (D1)

Tergniet



Esri, HERE, Garmin, (c) OpenStreetMap contributors, and the GIS user community
 Source: Esri, DigitalGlobe, GeoEye, Earthstar Geographics, CNES/Airbus DS, USDA, USGS, AeroGRID, IGN, and the GIS User Community
 CapeNature

Scale: 1:9 028

Date created: October 28, 2019

Compiled with CapeFarmMapper





RE/139, Tergniet Retirement Village

Legend

Vlok Vegmap

- Drain
- Forest
- Fynbos
- Grassland
- Marine
- Renosterveld
- S Karoo
- Source
- Thicket

Scale: 1:36 112

Date created: October 24, 2019

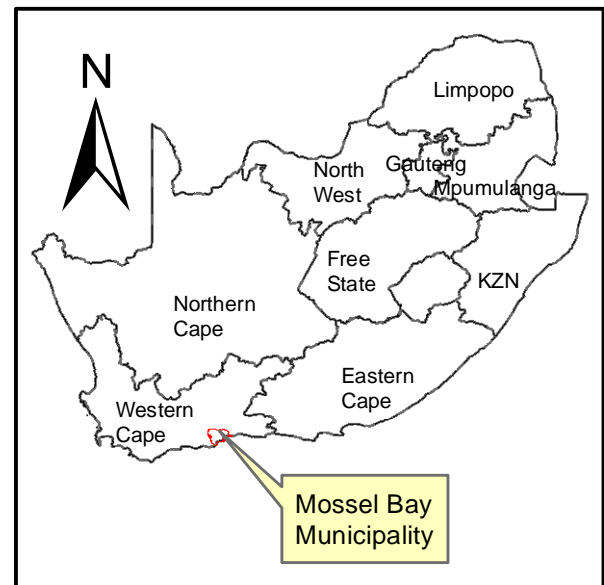
Compiled with CapeFarmMapper

Esri, HERE, Garmin, (c) OpenStreetMap contributors, and the GIS user community
 Source: Esri, DigitalGlobe, GeoEye, Earthstar Geographics, CNES/Airbus DS, USDA, USGS, AeroGRID, IGN, and the GIS User Community

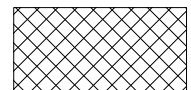



Western Cape Government

Agriculture



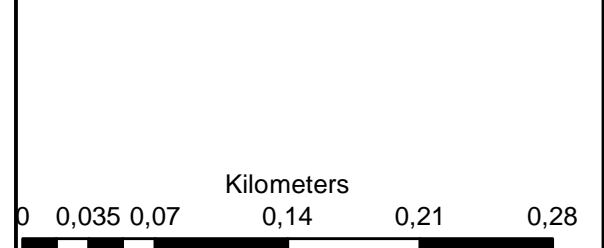
Tergniet Retirement Village Remainder Farm 139 Zandhoogte Legend

 Development

 RE_Farm_139

Notes

- Map Scale is 1: 4 000 when printed on A3
- Aerial image courtesy of Google Earth Pro 2020
- Imagery date December 2019
- Zoning data courtesy of Mossel Bay Municipality GIS



Map Drawn By:	Date	Reference
Melissa Mackay	2020/12/08	MOS003