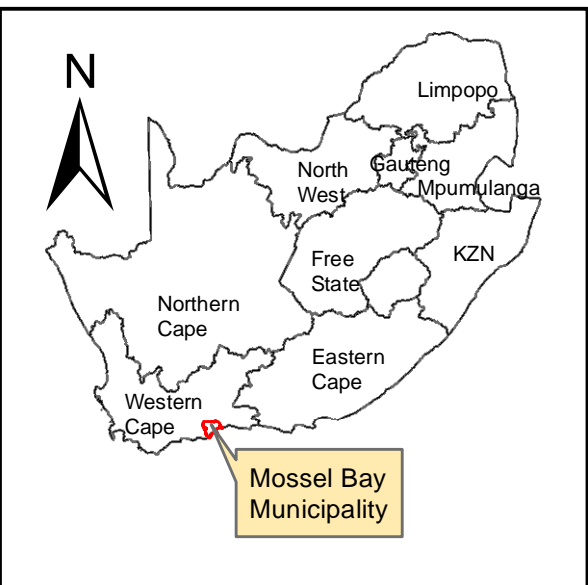


Vegetation Type & Ecosystem Status

Threat Status 2017

- Groot Brak Dune Strandveld, EN
- Groot Brak Dune Strandveld
- North Langeberg Sandstone Fynbos




Afro Fishing Port of Mossel Bay

Legend

- Erf_12459
- AF_Development_Area

Notes

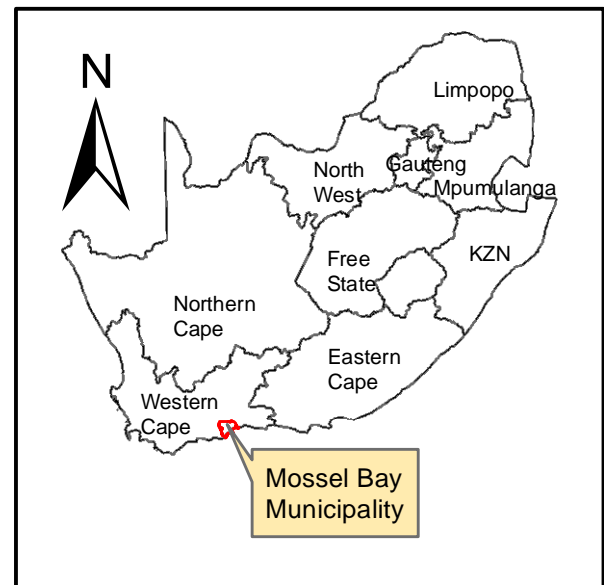
- Map Scale is 1: 8 000 when printed on A3
- Aerial image courtesy of Google Earth Pro 2019
- Imagery date January 2019



Map Drawn By:	Date	Reference
Melissa Mackay	2019/08/02	MOS569

Cape Environmental Assessment Practitioners (Pty) Ltd
 Reg. No. 2008/0427077
 Telephone: +27 44 874 0365
 Facsimile: +27 44 874 0432
 Web: www.cape-eaprac.co.za
 17 Progress St
 PO Box 2070
 George 6530

VEGETATION TYPE & ECOSYSTEM STATUS



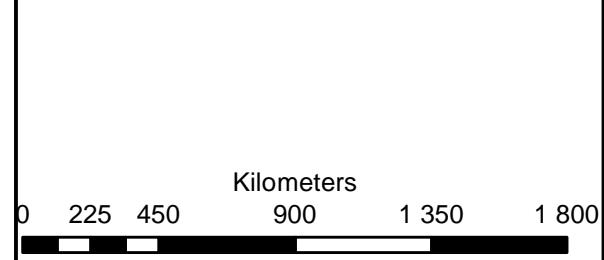
Afro Fishing Port of Mossel Bay

Legend

- Erf_12459
- AF_Development_Area
- BSP_CBA1
- BSP_CBA2
- BSP_ESA1

Notes

- Map Scale is 1: 8 000 when printed on A3
- Aerial image courtesy of Google Earth Pro 2019
- Imagery date January 2019



Map Drawn By:	Date	Reference
Melissa Mackay	2019/08/01	MOS569

Cape Environmental Assessment Practitioners (Pty) Ltd
 Telephone: +27 44 874 0365
 Facsimile: +27 44 874 0432
 Web: www.cape-eaprac.co.za
 17 Progress St
 PO Box 2070
 George 6530

CRITICAL BIODIVERSITY AREAS


0,45 Kilometers

Afro Fishing Expansion



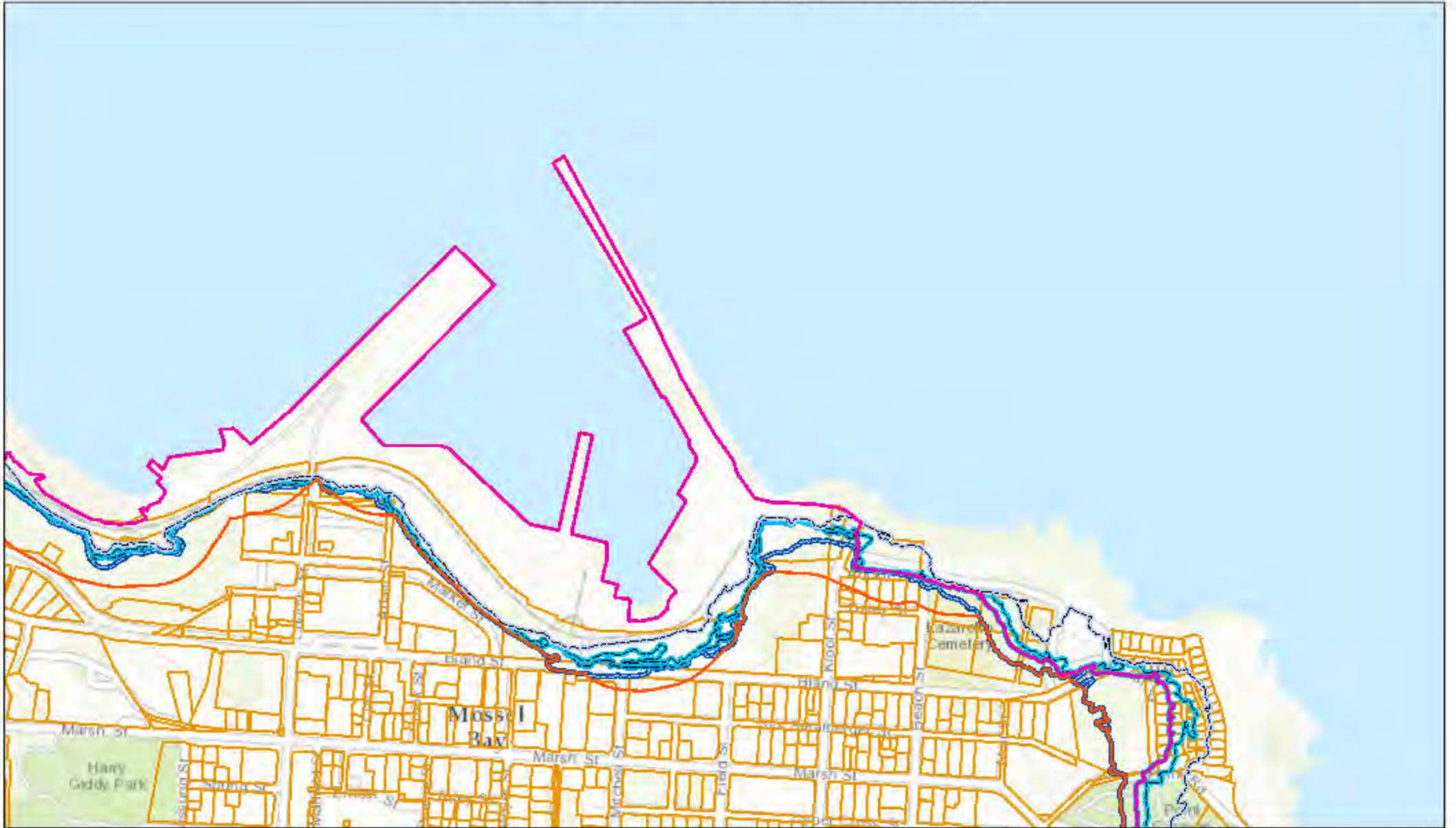
8/1/2019, 4:19:16 PM

- Development Islands
- Coastal Protection Zone
- Coastal Management Line Protected Areas




Source: Esri, DigitalGlobe, GeoEye, Earthstar Geographics, CNES/Airbus DS, USDA, USGS, AeroGRID, IGN, and the GIS User Community

DEA&DP Coastal Management Mapp



1/20/2020, 2:29:02 PM

— 100 Year Run-Up



DEA&DP, Sources: Esri, HERE, Garmin, Intermap, increment P Corp., GEBCO, USGS, FAO, NPS, NRCAN, GeoBase, IGN, Kadaster NL, Ordnance Survey, Esri Japan, METI, Esri China (Hong Kong), (c) OpenStreetMap contributors, and the GIS User Community